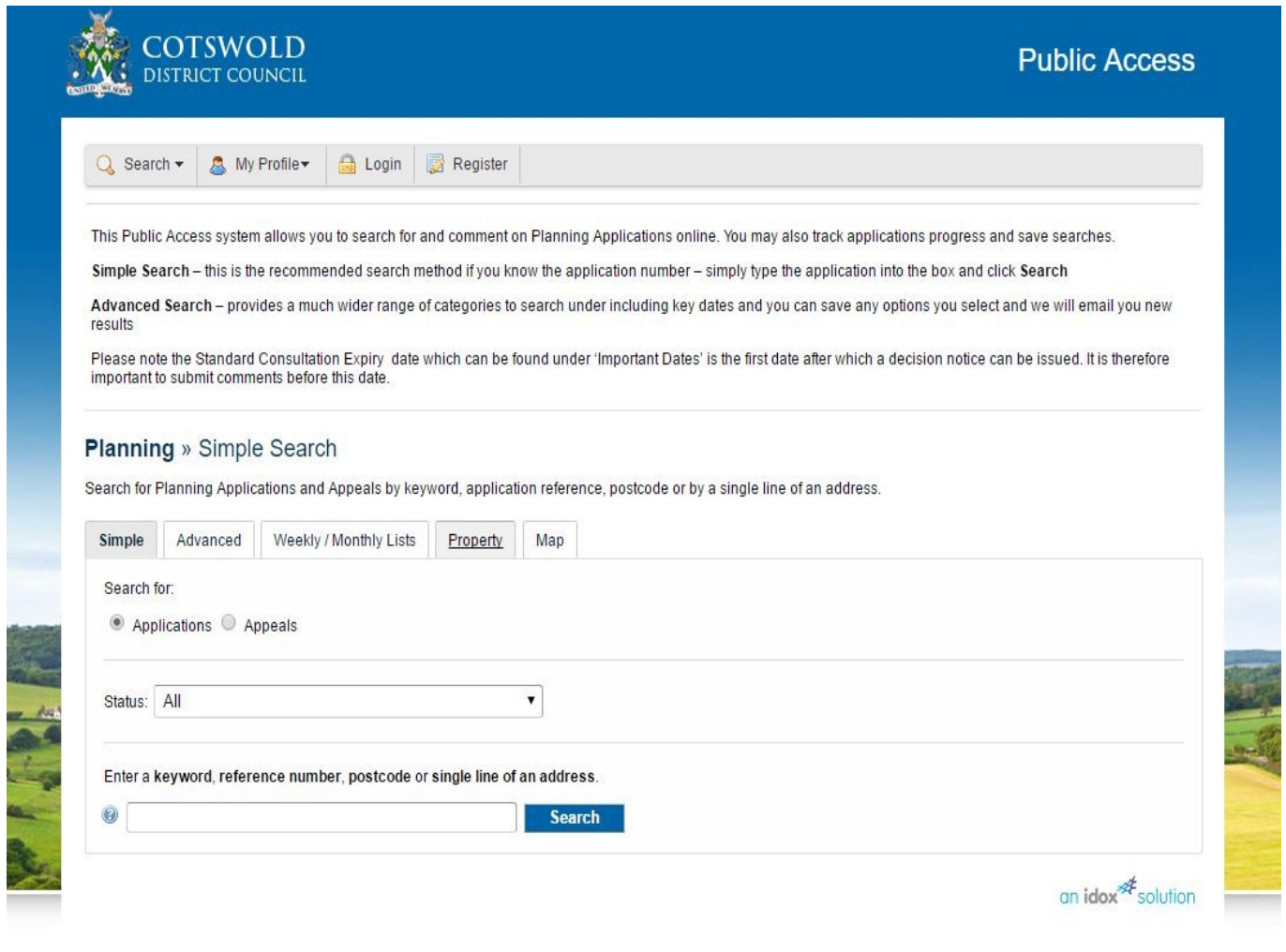


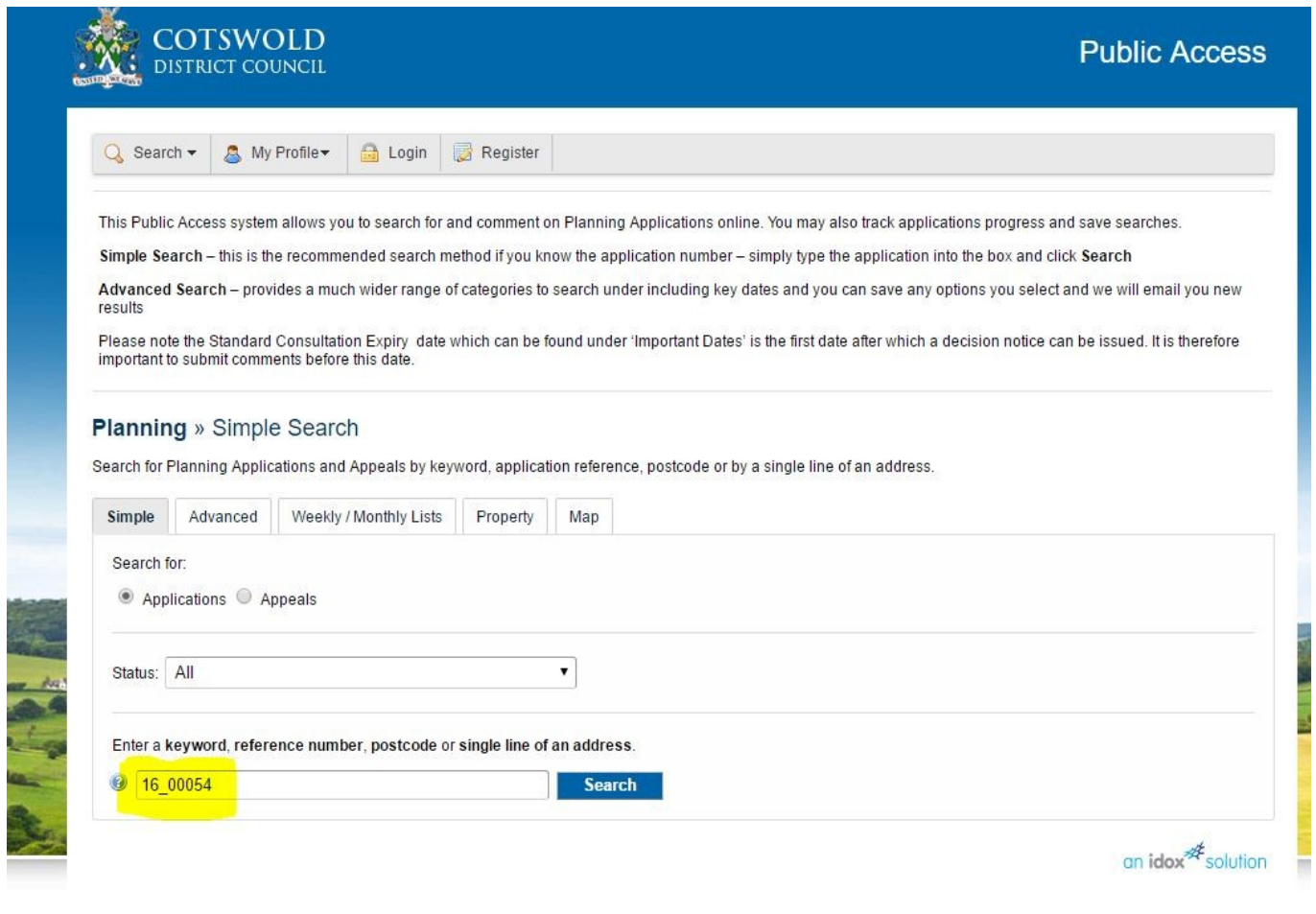
A step by step guide to registering an objection to the Bathurst Chesterton Development.

1. Enter <https://publicaccess.cotswold.gov.uk/online-applications/> in your browser. The screen below will appear.



The screenshot shows the 'Public Access' page of the Cotswold District Council website. At the top left is the council's logo and name. At the top right is the text 'Public Access'. Below this is a navigation bar with links for 'Search', 'My Profile', 'Login', and 'Register'. The main content area contains introductory text about the system, instructions for 'Simple Search' and 'Advanced Search', and a note about the 'Standard Consultation Expiry' date. Below this is a section titled 'Planning » Simple Search' with a sub-header 'Search for Planning Applications and Appeals by keyword, application reference, postcode or by a single line of an address.' The search interface includes tabs for 'Simple', 'Advanced', 'Weekly / Monthly Lists', 'Property', and 'Map'. Under the 'Simple' tab, there are radio buttons for 'Applications' (selected) and 'Appeals'. Below that is a 'Status' dropdown menu set to 'All'. A large text input field is provided for entering search criteria, with a 'Search' button to the right. The 'an idox solution' logo is visible in the bottom right corner of the page content.

2. Enter 16_00054 in the search box and left click the search button.



COTSWOLD DISTRICT COUNCIL Public Access

Search My Profile Login Register

This Public Access system allows you to search for and comment on Planning Applications online. You may also track applications progress and save searches.

Simple Search – this is the recommended search method if you know the application number – simply type the application into the box and click **Search**

Advanced Search – provides a much wider range of categories to search under including key dates and you can save any options you select and we will email you new results

Please note the Standard Consultation Expiry date which can be found under 'Important Dates' is the first date after which a decision notice can be issued. It is therefore important to submit comments before this date.

Planning » Simple Search

Search for Planning Applications and Appeals by keyword, application reference, postcode or by a single line of an address.

Simple Advanced Weekly / Monthly Lists Property Map

Search for:
 Applications Appeals

Status: All

Enter a keyword, reference number, postcode or single line of an address.

an idox solution

3. You will then be presented with the Bathurst application. From here you can left click on the Documents tab.

COTSWOLD DISTRICT COUNCIL Public Access

Search My Profile Login Register

Planning » Application Summary Help with this page

16/00054/OUT | Outline application (with all matters except Access reserved for subsequent consideration) for a mixed use development comprising demolition of existing buildings (as detailed on the submitted demolition plan) and the erection of up to 2,350 residential dwellings (including up to 100 units of student accommodation and 60 homes for the elderly), 9.1 hectares of employment land (B1, B2 and B8 uses), a primary school, a neighbourhood centre including A1, A2, A3, A4 and A5 uses as well as community facilities (including a health care facility D1), public open space, allotments, playing fields, pedestrian and cycle links (access points onto Tetbury Road, Somerford Road and Cranhams Lane) landscaping and associated supporting infrastructure to include vehicle access points from Tetbury Road, Spratsgate Lane, Wilkinson Road and Somerford Road | Land At Chesterton Farm Cranhams Lane Cirencester Gloucestershire GL7 6JP

Save Search Refine Search Track Make a Comment Print

Details Comments Constraints (125) **Documents (1048)** Related Cases (2) Map

Summary Further Information Contacts Important Dates

Reference	16/00054/OUT
Alternative Reference	CT9150
Application Received	Fri 08 Jan 2016
Application Validated	Sat 09 Jan 2016
Address	Land At Chesterton Farm Cranhams Lane Cirencester Gloucestershire GL7 6JP
Proposal	Outline application (with all matters except Access reserved for subsequent consideration) for a mixed use development comprising demolition of existing buildings (as detailed on the submitted demolition plan) and the erection of up to 2,350 residential dwellings (including up to 100 units of student accommodation and 60 homes for the elderly), 9.1 hectares of employment land (B1, B2 and B8 uses), a primary school, a neighbourhood centre including A1, A2, A3, A4 and A5 uses as well as community facilities (including a health care facility D1), public open space, allotments, playing fields, pedestrian and cycle links (access points onto Tetbury Road, Somerford Road and Cranhams Lane) landscaping and associated supporting infrastructure to include vehicle access points from Tetbury Road, Spratsgate Lane, Wilkinson Road and Somerford Road
Status	Awaiting decision
Appeal Status	Unknown
Appeal Decision	Not Available

There are 1048 documents associated with this application.


There are 0 cases associated with this application.

There are 2 properties associated with this application.

an idox solution

4. A long list of previous objections (and 1 or 2 supportive) will be displayed. You can view any of the comments for inspiration by left clicking the view button where a new window will open displaying the details.

When ready to make your objection left click on the "Make a Comment" button.


COTSWOLD
DISTRICT COUNCIL
Public Access

🔍 Search ▾
👤 My Profile ▾
🔑 Login
📄 Register


















Planning » Planning Application Documents 🔗 Help with this page

16/00054/OUT | Outline application (with all matters except Access reserved for subsequent consideration) for a mixed use development comprising demolition of existing buildings (as detailed on the submitted demolition plan) and the erection of up to 2,350 residential dwellings (including up to 100 units of student accommodation and 60 homes for the elderly), 9.1 hectares of employment land (B1, B2 and B8 uses), a primary school, a neighbourhood centre including A1, A2, A3, A4 and A5 uses as well as community facilities (including a health care facility D1), public open space, allotments, playing fields, pedestrian and cycle links (access points onto Tetbury Road, Somerford Road and Cranhams Lane) landscaping and associated supporting infrastructure to include vehicle access points from Tetbury Road, Spratsgate Lane, Wilkinson Road and Somerford Road | Land At Chesterton Farm Cranhams Lane Cirencester Gloucestershire GL7 6JP

📄 Save Search
🔍 Refine Search
🌟 Track
💬 Make a Comment
🖨️ Print

Details
Comments
Constraints (125)
Documents (1048)
Related Cases (2)
Map

Filter By: Document Type ▾
Show All ▾
Apply

Date Published ▾	Document Type ▾	Measure	Description ▾	View
25 Jan 2017	Consultee Comment	✚	PARISH / TOWN COUNCIL	
25 Jan 2017	Objection Comment	✚	BRAZIER	
25 Jan 2017	Objection Comment	✚	HALL	
25 Jan 2017	Objection Comment	✚	HALL	
23 Jan 2017	Objection Comment	✚	COAKLEY	
23 Jan 2017	Objection Comment	✚	GROVER	
16 Jan 2017	Objection Comment	✚	STEVENS	
14 Jan 2017	Objection Comment	✚	RHODES	
14 Jan 2017	Objection Comment	✚	HEYWOOD	
09 Jan 2017	Objection Comment	✚	FORECAST	
09 Jan 2017	Objection Comment	✚	SAVE OUR CIRENCESTER	
08 Jan 2017	Objection Comment	✚	SAVE OUR CIRENCESTER	
08 Jan 2017	Objection Comment	✚	NICHOLAS	
08 Jan 2017	Objection Comment	✚	NICHOLAS	
07 Jan 2017	Objection Comment	✚	MEDLOCK	
06 Jan 2017	Consultee Comment	✚	HISTORIC ENGLAND	
05 Jan 2017	Consultee Comment	✚	HERITAGE AND DESIGN ON GREEN INFRASTRUCTURE	

5. This is the final stage where you can register your objections.

The page will require you to enter some personal details and 3 fields on the type, stance & reason, before you type your objection.

The comments box will time out after 30 minutes and you will lose your work, so you may wish to prepare notes before hand or copy and paste from a previous document.

When you are satisfied left click on the "Submit and Register" button.

That's it, thank you for taking the time to register your objection.

COTSWOLD DISTRICT COUNCIL Public Access

Search My Profile Login Register

Planning » Application Comments [Help with this page](#)

16/00054/OUT Outline application (with all matters except Access reserved for subsequent consideration) for a mixed use development comprising demolition of existing buildings (as detailed on the submitted demolition plan) and the erection of up to 2,350 residential dwellings (including up to 100 units of student accommodation and 60 homes for the elderly), 9.1 hectares of employment land (B1, B2 and B8 uses), a primary school, a neighbourhood centre including A1, A2, A3, A4 and A5 uses as well as community facilities (including a health care facility D1), public open space, allotments, playing fields, pedestrian and cycle links (access points onto Tetbury Road, Somerford Road and Cranhams Lane) landscaping and associated supporting infrastructure to include vehicle access points from Tetbury Road, Spratsgate Lane, Wilkinson Road and Somerford Road | Land At Chesterton Farm Cranhams Lane Cirencester Gloucestershire GL7 6JP

Track Make a Comment Print

Details Comments Constraints (125) Documents (1048) Related Cases (2) Map

Make a Comment

Comments can be viewed under the Documents tab

You may make comments supporting or objecting to this application, these will be viewable online. We will not display your signature or personal email address or telephone number.

If you are unable to comment online please contact us. 01285 623000. Planning Department, Cotswold District Council, Trinity Road, Cirencester, GL7 1PX

For security reasons, the comment text box will time out after 30 mins and your comment will not be saved.

Application Reference:	16/00054/OUT
Address:	Land At Chesterton Farm Cranhams Lane Cirencester Gloucestershire GL7 6JP
Proposal:	Outline application (with all matters except Access reserved for subsequent consideration) for a mixed use development comprising demolition of existing buildings (as detailed on the submitted demolition plan) and the erection of up to 2,350 residential dwellings (including up to 100 units of student accommodation and 60 homes for the elderly), 9.1 hectares of employment land (B1, B2 and B8 uses), a primary school, a neighbourhood centre including A1, A2, A3, A4 and A5 uses as well as community facilities (including a health care facility D1), public open space, allotments, playing fields, pedestrian and cycle links (access points onto Tetbury Road, Somerford Road and Cranhams Lane) landscaping and associated supporting infrastructure to include vehicle access points from Tetbury Road, Spratsgate Lane, Wilkinson Road and Somerford Road
Case Officer:	Helen Donnelly

Are your personal details correct? Click to update my personal details.

Your Title: *

Your First Name: *

Your Surname: *

Address Line 1 *

Address Line 2

Town/City *

Postcode *

Your Tel. No.

Your Email Address: *

Commenter Type: *

Stance: * Object Support Neutral

Reason for comment

- Design
- Highway access and parking
- Impact on Conservation Area
- Impact on Listed Building
- Loss of general amenity
- Other
- Over development
- Privacy light and noise
- Trees and landscaping

Your Comment: 6000 characters left

Send me an email confirming my comments

Submit Submit And Register Reset

an idox solution

© Cotswold District Council Cookies | Terms, conditions & privacy | Contact Us